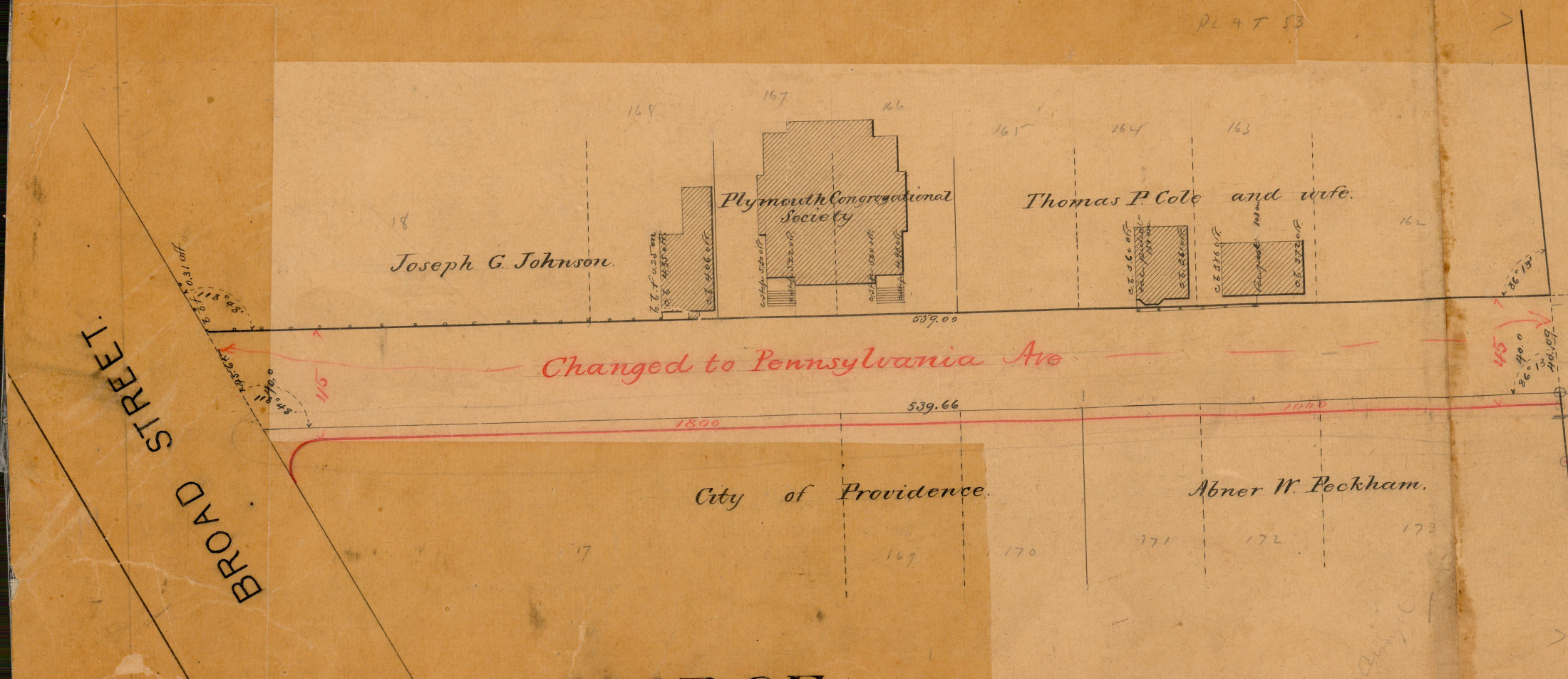
PLAT 53
168
167
166
165
164
163
162
18
Joseph G. Johnson.
Plymouth Congregational Society
Thomas P. Cole and wife.
559.00
Changed to Pennsylvania Ave
45
45
539.66
1800
1040
BROAD STREET.
City of Providence.
Abner W. Peckham.
17
169
170
171
172
173

# MAP OF
# RICHARDSON STREET

FROM BROAD ST. TO EDDY ST.

SCALE 40 FEET PER INCH.

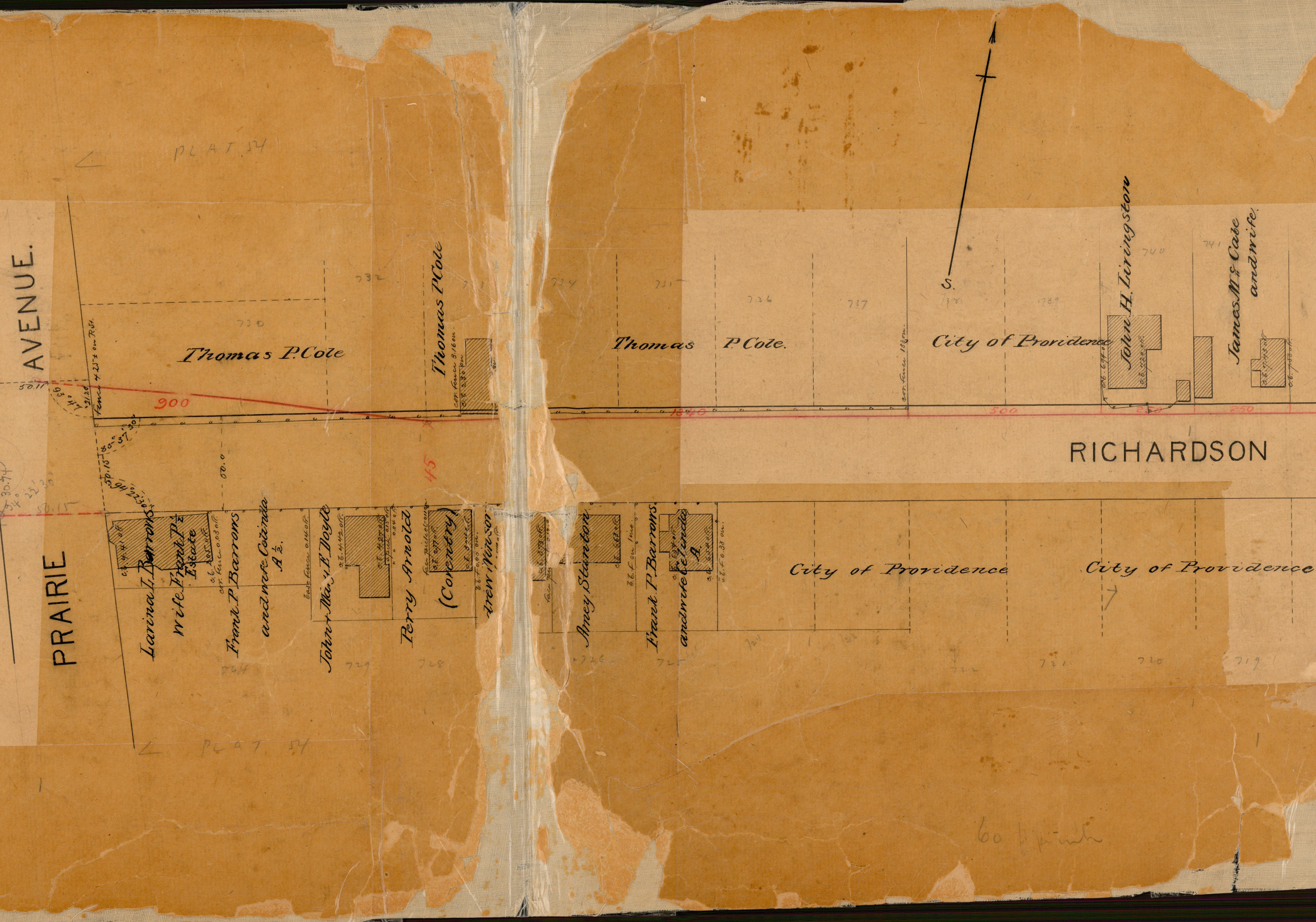
PLAT 54
PRAIRIE AVENUE.
RICHARDSON
S.
Thomas P. Cole
Thomas P. Cole
Thomas P. Cole.
City of Providence
John H. Livingston
James McCase and wife.
Larina I. Barrows
wife Frank P. ½ Estate
Frank P. Barrows and wife Celinda A ½.
John + Mary E. Doyle
Perry Arnold
(Coventry)
Amey Stanton
Frank P. Barrows. and wife Celinda A.
City of Providence
City of Providence
900
1840
500
250
250
45
50.11
50.15
50.15
50.0
94° 22' 30"
730
732
733
734
735
736
737
738
739
740
741
729
728
726
725
724
722
721
720
719
564
PLAT 54
60 ft p inch

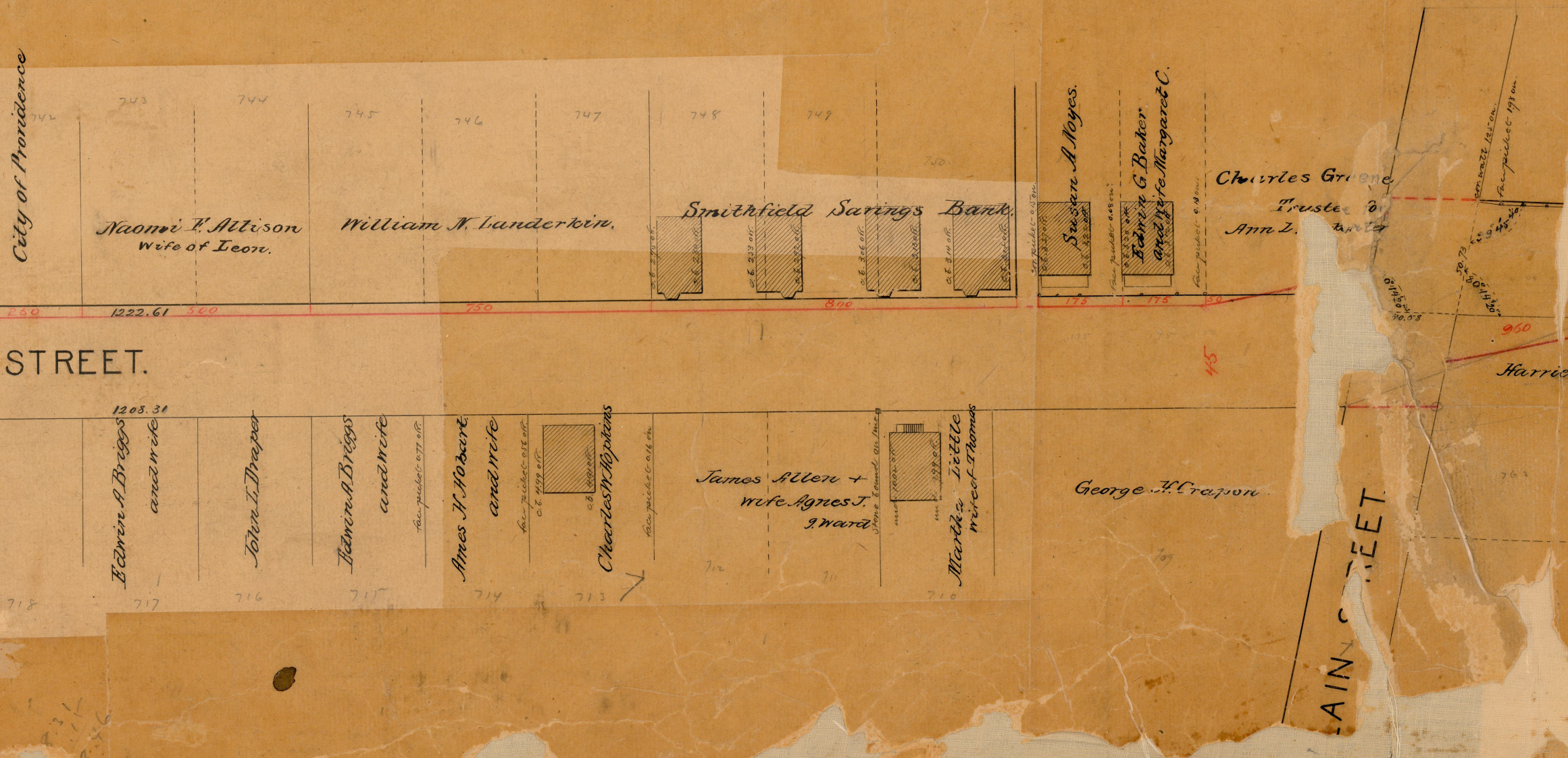
City of Providence
742
743
744
745
746
747
748
749
750
Naomi F. Allison
Wife of Leon.
William N. Landerkin.
Smithfield Savings Bank.
Susan A Noyes.
Edwin G Baker
and wife Margaret C.
Charles Greene
Trustee for
Ann L.
o.6 275 off
o.6 253 off
o.6 306 off
o.6 313 off
o.6 314 off
fen. picket 0.15 on
fen. picket 0.08 on
fen. picket 0.13 on
stn. wall 1.25 on
fen. picket 1.98 on
250
1222.61
500
750
800
175
175
50
40.58
50.73
960
45
Harri
STREET.
1208.31
Edwin A Briggs
and wife
John L Draper
Edwin A Briggs
and wife
fen. picket 0.77 off
Ames H Hobart
and wife
fen. picket 0.56 off
o.6 4.99 off
Charles W Hopkins
fen. picket 0.16 on
James Allen +
wife Agnes J.
9. Ward
Stone bound on line
Martha Little
wife of Thomas
George H. Crapon
718
717
716
715
714
713
712
711
710
709
763
LAIN STREET



No 24
755
756
757
758
William Dyer of Cranston
356.38
45
364.98
300
t E. Allen wife Charles G ½ George G. Swarts ½
cor. fence 186cm
Paul
762
761
760
759
A

95
A-56

95
A-56